


Geo Tagging

Improvement of Road with Culvert from Panchamahala Bantala PWD road to Tipirisinga : OD/344/3276/275353/404252/00017309

Before Initiation




Date : 07-04-2026

Location : Latitude - 20.8206033 ,
Longitude - 85.07834

Status : Approved

Transparency Board




Date : 07-04-2026

Location : Latitude - 20.8206417 ,
Longitude - 85.0784217

Status : Approved

During




Date : 08-04-2026

Location : Latitude - 20.82064 ,
Longitude - 85.0784617

Status : Approved

Completed



Date : 30-04-2026

Location : Latitude - 20.820543 ,
Longitude - 85.0784485

Status : Approved