


Geo Tagging

Imp. of road with CC/Gr-II metaling at K.Lakija PS : OD/363/3479/119921/429899/00070708

Before Initiation




Date : 04-02-2026

Location : Latitude - 18.5090141 ,
Longitude - 82.8193147

Status : Approved

Transparency Board




Date : 18-02-2026

Location : Latitude - 18.5091783 ,
Longitude - 82.819505

Status : Approved


During



Date : 27-02-2026

Location : Latitude - 18.5091509 ,
Longitude - 82.8194865


Status : Approved



Date : 27-02-2026

Location : Latitude - 18.5091198 ,
Longitude - 82.8194504

Status : Approved




Date : 27-02-2026

Location : Latitude - 18.5091081 ,
Longitude - 82.8194383

Status : Approved


Completed



Date : 06-03-2026

Location : Latitude - 18.5091578 ,
Longitude - 82.8191859

Status : Approved



Date : 06-03-2026

Location : Latitude - 18.5090911 ,
Longitude - 82.8193237

Status : Approved