


Geo Tagging

Improvement of Road from Chhatrakandha to Sunadiakandha (Village- Chhatrakandha) : OD/355/3388/118095/397274/00065820

Before Initiation




Date : 08-12-2025

Location : Latitude - 20.2629019 ,
Longitude - 86.5455236

Status : Approved

Transparency Board




Date : 08-12-2025

Location : Latitude - 20.2628482 ,
Longitude - 86.5454887

Status : Approved


During



Date : 17-12-2025

Location : Latitude - 20.2628893 ,
Longitude - 86.5454566


Status : Approved



Date : 20-12-2025

Location : Latitude - 20.2627614 ,
Longitude - 86.5456262

Status : Approved




Date : 20-12-2025

Location : Latitude - 20.2627319 ,
Longitude - 86.5456057

Status : Approved


Completed



Date : 27-12-2025

Location : Latitude - 20.2630012 ,
Longitude - 86.5454498


Status : Approved



Date : 27-12-2025

Location : Latitude - 20.262768 ,
Longitude - 86.545626

Status : Approved



Date : 27-12-2025

Location : Latitude - 20.2627709 ,
Longitude - 86.5456254

Status : Approved