


Geo Tagging

Metal-Murum/Crush Dust Road from Benukhanda Patra sahi to Ray sahi (Via Bangali sahi) :
OD/355/3389/118123/397963/00013736

Before Initiation




Date : 29-01-2026

Location : Latitude - 20.230345 ,
Longitude - 86.1475333

Status : Approved

Transparency Board




Date : 13-02-2026

Location : Latitude - 20.2304167 ,
Longitude - 86.1472417

Status : Approved


During



Date : 23-03-2026

Location : **Latitude** - 20.2304734 ,
Longitude - 86.147141

Status : **Approved**




Date : 23-03-2026

Location : **Latitude** - 20.2304583 ,
Longitude - 86.147125

Status : **Approved**


Completed



Date : 25-03-2026

Location : **Latitude** - 20.2305117 ,
Longitude - 86.1470817

Status : **Approved**



Date : 25-03-2026

Location : **Latitude** - 20.2304617 ,
Longitude - 86.14721

Status : **Approved**