


Geo Tagging

Construction of Cement Concrete Raod from Chanda Chowk to Jharkhand border at Jamal :
OD/373/3575/121557/384510/00067819

Before Initiation




Date : 18-03-2026

Location : Latitude - 22.2952253 ,
Longitude - 85.1115716

Status : Approved

Transparency Board




Date : 18-03-2026

Location : Latitude - 22.2951667 ,
Longitude - 85.11166

Status : Approved

During




Date : 24-03-2026

Location : **Latitude** - 22.2951669 ,
Longitude - 85.1115678

Status : Approved

Completed



Date : 26-03-2026

Location : **Latitude** - 22.2952383 ,
Longitude - 85.111535

Status : Approved