


Geo Tagging

Construction of CC road from Jagyan Mandap to Baba Balunkeshwar Dev Temple at Bishnudiha :
OD/362/3458/119565/408241/00105354

Before Initiation




Date : 31-03-2026

Location : Latitude - 19.7721817 ,
Longitude - 85.20391

Status : Approved

Transparency Board




Date : 02-04-2026

Location : Latitude - 19.77234 ,
Longitude - 85.204575

Status : Approved

During




Date : 02-04-2026

Location : Latitude - 19.7722004 ,
Longitude - 85.2042804

Status : Approved

Completed



Date : 02-04-2026

Location : Latitude - 19.77218 ,
Longitude - 85.2042903

Status : Approved