


Geo Tagging

Const. of boundary wall of bayarsahi primary school : OD/346/3305/116234/393276/00068433

Before Initiation




Date : 20-03-2026

Location : **Latitude** - 21.5325904 ,
Longitude - 86.7265594

Status : Approved

Transparency Board




Date : 20-03-2026

Location : **Latitude** - 21.5328036 ,
Longitude - 86.7268403

Status : Approved

During




Date : 20-03-2026

Location : **Latitude** - 21.5326399 ,
Longitude - 86.7267104

Status : Approved

Completed



Date : 26-03-2026

Location : **Latitude** - 21.5329328 ,
Longitude - 86.7266913

Status : Approved