


Geo Tagging

Construction of CC drain from Gopinathpur Shiva Mandir to Panda Sahi. : OD/346/3305/116237/393148/00068406

Before Initiation




Date : 25-02-2026

Location : **Latitude** - 21.4853675 ,
Longitude - 86.7929714

Status : Approved


Transparency Board



Date : 25-02-2026

Location : **Latitude** - 21.4853672 ,
Longitude - 86.7929779


Status : Approved



Date : 25-02-2026

Location : **Latitude** - 21.4853672 ,
Longitude - 86.7929779

Status : Approved




Date : 18-03-2026

Location : **Latitude** - 21.4853308 ,
Longitude - 86.7930316

Status : Approved

During



Date : 18-03-2026

Location : **Latitude** - 21.4852706 ,
Longitude - 86.7930177

Status : Approved

Completed



Date : 18-03-2026

Location : **Latitude** - 21.4853711 ,
Longitude - 86.7930519

Status : Approved