


## Geo Tagging

Construction of CC road from Gopinathpur Shiva Mandir to Panda Sahi. : OD/346/3305/116237/393148/00068405

---

### Before Initiation

---




**Date :** 25-02-2026

**Location :** **Latitude** - 21.4851129 ,  
**Longitude** - 86.7929658

**Status :** Approved

### Transparency Board

---




**Date :** 25-02-2026

**Location :** **Latitude** - 21.4851619 ,  
**Longitude** - 86.7929668

**Status :** Approved

## During


---



**Date :** 26-03-2026

**Location :** **Latitude** - 21.4852141 ,  
**Longitude** - 86.7929641

**Status :** Approved




**Date :** 26-03-2026

**Location :** **Latitude** - 21.4852495 ,  
**Longitude** - 86.7929929

**Status :** Approved

## Completed

---



**Date :** 26-03-2026

**Location :** **Latitude** - 21.4852391 ,  
**Longitude** - 86.7929915

**Status :** Approved