

## Geo Tagging

CONSTRUCTION OF CC/PB ROAD FROM RD ROAD TO MAJHI SAHI EKAMBA : OD/363/3470/119784/429048/00067269

---

### Before Initiation

---



Date : 09-03-2026

Location : Latitude - 18.9055675 ,  
Longitude - 82.5475254

Status : Approved

### Transparency Board

---



Date : 12-03-2026

Location : Latitude - 18.9055732 ,  
Longitude - 82.5476397

Status : Approved

**During**



**Date :** 13-03-2026

**Location :** Latitude - 18.9056075 ,  
Longitude - 82.547612


**Status :** Approved



**Date :** 13-03-2026

**Location :** Latitude - 18.9056075 ,  
Longitude - 82.547612

**Status :** Approved



**Date :** 13-03-2026

**Location :** Latitude - 18.9056075 ,  
Longitude - 82.547612

**Status :** Approved



**Date :** 13-03-2026

**Location :** Latitude - 18.9056075 ,  
Longitude - 82.547612


**Status :** Approved



**Date :** 13-03-2026

**Location :** Latitude - 18.9056075 ,  
Longitude - 82.547612

**Status :** Approved



**Date :** 13-03-2026

**Location :** Latitude - 18.9056075 ,  
Longitude - 82.547612

**Status :** Approved



**Date :** 13-03-2026

**Location : Latitude -** 18.9056075 ,  
**Longitude -** 82.547612


**Status :** Approved



**Date :** 13-03-2026

**Location : Latitude -** 18.9056075 ,  
**Longitude -** 82.547612

**Status :** Approved



**Date :** 13-03-2026

**Location : Latitude -** 18.9056075 ,  
**Longitude -** 82.547612

**Status :** Approved



**Date :** 13-03-2026

**Location : Latitude -** 18.9056075 ,  
**Longitude -** 82.547612

**Status :** Approved

**Completed**

---



**Date :** 13-03-2026

**Location : Latitude -** 18.9056303 ,  
**Longitude -** 82.5476288

**Status :** Approved