


Geo Tagging

CONSTRUCTION OF C.C. ROAD FROM PARAMAHANSPUR TALASAHI SAROJ BISWAL HOUSE TO ABHI BEHERA HOUSE :
OD/352/3356/117425/402250/00073755

Before Initiation




Date : 06-02-2026

Location : Latitude - 20.9564512 ,
Longitude - 85.2868741

Status : Approved

Transparency Board




Date : 10-02-2026

Location : Latitude - 20.9564967 ,
Longitude - 85.286835

Status : Approved


During



Date : 12-02-2026

Location : Latitude - 20.9562808 ,
Longitude - 85.2867483

Status : Approved




Date : 13-02-2026

Location : Latitude - 20.9563602 ,
Longitude - 85.2867407

Status : Approved

Completed



Date : 19-02-2026

Location : Latitude - 20.9564633 ,
Longitude - 85.2867817

Status : Approved