


Geo Tagging

Construction of Mangala Bhoga Mandap, Balipatana, Samangara GP : OD/369/3545/275340/409848/00070152

Before Initiation




Date : 18-12-2025

Location : Latitude - 19.8377403 ,
Longitude - 85.8757961

Status : Approved

Transparency Board




Date : 18-12-2025

Location : Latitude - 19.8378224 ,
Longitude - 85.8758715

Status : Approved

During



Date : 18-12-2025

Location : Latitude - 19.8378732 ,
Longitude - 85.8755931

Status : Approved


Completed



Date : 24-12-2025

Location : Latitude - 19.837695 ,
Longitude - 85.8757117

Status : Approved



Date : 24-12-2025

Location : Latitude - 19.837775 ,
Longitude - 85.875705

Status : Approved