


Geo Tagging

Improvement of road at Kenduguda : OD/364/3484/120001/430173/00063765

Before Initiation




Date : 07-02-2026

Location : Latitude - 18.4565153 ,
Longitude - 81.9542678

Status : Approved

Transparency Board




Date : 07-02-2026


Location : Latitude - 18.4563105 ,
Longitude - 81.9543197

Status : Approved


During




Date : 09-02-2026
Location : Latitude - 18.4563945 ,
Longitude - 81.954395
Status : Approved




Date : 09-02-2026
Location : Latitude - 18.4565124 ,
Longitude - 81.9541881
Status : Approved




Date : 15-02-2026
Location : Latitude - 18.45651 ,
Longitude - 81.9542243
Status : Approved




Date : 15-02-2026
Location : Latitude - 18.4566291 ,
Longitude - 81.954151
Status : Approved



Date : 23-02-2026
Location : Latitude - 18.4564389 ,
Longitude - 81.9542326
Status : Approved




Date : 23-02-2026
Location : Latitude - 18.4564713 ,
Longitude - 81.9542503
Status : Approved



Date : 23-02-2026

Location : **Latitude** - 18.4564678 ,
Longitude - 81.9542483

Status : **Approved**




Date : 23-02-2026

Location : **Latitude** - 18.456462 ,
Longitude - 81.9543042

Status : **Approved**


Completed



Date : 23-02-2026

Location : **Latitude** - 18.4564096 ,
Longitude - 81.9543524

Status : **Approved**



Date : 23-02-2026

Location : **Latitude** - 18.4564389 ,
Longitude - 81.9543071

Status : **Approved**