


Geo Tagging

Construction of CC road at Kandhapardiguda : OD/370/3551/121168/425564/00073204

Before Initiation




Date : 18-02-2026

Location : Latitude - 19.48687 ,
Longitude - 83.3346033

Status : Approved

Transparency Board




Date : 18-02-2026

Location : Latitude - 19.4868486 ,
Longitude - 83.3346373

Status : Approved


During



Date : 20-02-2026

Location : Latitude - 19.4868522 ,
Longitude - 83.334636

Status : Approved




Date : 21-02-2026

Location : Latitude - 19.4868727 ,
Longitude - 83.3347017

Status : Approved


Completed



Date : 28-02-2026

Location : Latitude - 19.4870305 ,
Longitude - 83.3346715

Status : Approved



Date : 28-02-2026

Location : Latitude - 19.4866175 ,
Longitude - 83.3346962

Status : Approved