


## Geo Tagging

CONSTRUCTION OF PAVER BLOCK / CC ROAD AT HATO KONGA : OD/363/3470/119791/429007/00066923

---

### Before Initiation

---




**Date :** 09-02-2026

**Location : Latitude -** 18.998875 ,  
**Longitude -** 82.4717583

**Status :** Approved

### Transparency Board


---



**Date :** 13-02-2026

**Location : Latitude -** 18.9992853 ,  
**Longitude -** 82.4718714

**Status :** Approved




**Date :** 13-02-2026

**Location : Latitude -** 18.999283 ,  
**Longitude -** 82.4718831

**Status :** Approved

## During


---



**Date :** 13-02-2026

**Location : Latitude -** 18.9989491 ,  
**Longitude -** 82.4717296


**Status :** Approved



**Date :** 13-02-2026

**Location : Latitude -** 18.9989315 ,  
**Longitude -** 82.4717415


**Status :** Approved



**Date :** 18-02-2026

**Location : Latitude -** 18.9989838 ,  
**Longitude -** 82.4717455

**Status :** Approved




**Date :** 18-02-2026

**Location : Latitude -** 18.9989703 ,  
**Longitude -** 82.4717163

**Status :** Approved

## Completed

---



**Date :** 25-02-2026

**Location :** **Latitude** - 18.9989917 ,  
**Longitude** - 82.47133

**Status :** Approved