

DABUGAM QUARRY MAP

MAP NOT TO SCALE


**QUARRY MAP AND LEAD STATEMENT  
AT DIFFERENT GPs of DABUGAON BLOCK, NABARANGPUR**

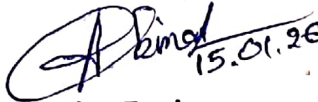
Sl. No.	Name of the GP	Sand quarry		Stone quarry		Cement/ steel/ pians/ tiles quarry		Moorum/ Misc quarry	
		Name	Dist.	Name	Dist.	Name	Dist.	Name	Dist.
1	Chacharaguda	Dabugaon-II	13	Menjar-V	38	Dabugaon	13	Local	5
2	Anchala		12		37		12		5
3	Medana		13		38		13		5
4	Dabugaon		5		25		5		5
5	Dongriguda		5		25		5		5
6	Junapani		7		19		6		5
7	Koilary		8		20		7		5
8	Jabaguda		13		25		12		5
9	Badaolma		21		33		20		5
10	Borigam		14		16		12		5
11	Ghodakhunta		23		3		22		5
12	Nandapura		28		2		27		5

Certified that the above mentioned quarries have been personally visited by me and the lead provided are shortest and most economical.

This is to the best of my knowledge and belief.


Sl. No.	Quarry Name	Quarry type	Royalty	Additional Charge	DMF	EMF
1	Dabugaon-II	Sand	35	211	3.5	1.75
2	Menjar-V	Stone	130	27	13	6.5

  
Junior Engineer  
Dabugaon Block

  
Junior Engineer  
Dabugaon Block

Junior Engineer  
Dabugaon Block

approved

  
Assistant Executive Engineer  
Dabugaon Block