

ADMINISTRATIVE BOUNDARY

KALAHANDI DISTRICT

**DASAMANTHPUR BLOCK
KORAPUT DISTRICT**

NABARANGPUR DISTRICT

RAYAGADA DISTRICT

BORIGUMMA BLOCK

JEYPORE BLOCK

LAXMIPUR BLOCK

KORAPUT BLOCK

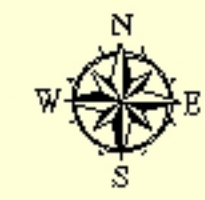


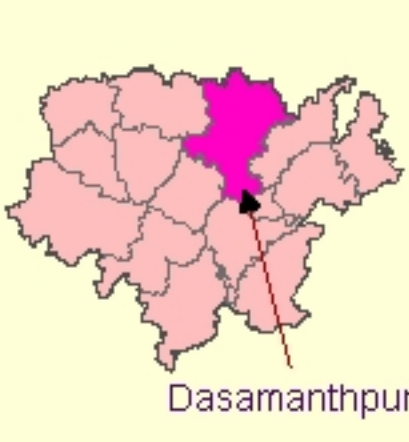





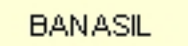
NARAYANPATNA BLOCK

SEMILIGUDA BLOCK

KORAPUT BLOCK

Source : Census 2001

Prepared by :
GIS division
NIC, Bhubaneswar

INDIA	ODISHA	KORAPUT	LEGEND	
			<ul style="list-style-type: none">  Block headquarter  Block Boundary  Gp boundary  Village Boundary  GP Name  Village Name 	<p>SCALE</p> 