

GOVERNMENT OF ODISHA

PANCHAYATI RAJ AND DRINKING WATER

Sanction No. 202468998835 / Sanction Date: 15/01/2025

File No. PR-SFC-SCHEME-0032-2020

Issue No. 1130

Dt. 15-01-2025

To,

The Accountant General(A & E),
Odisha, Bhubaneswar.

MV Tax (Road) for
FY 2024-25 2nd
Instalment

Sir/Madam,

I am directed to convey the sanction / release of Grant-in-aid in favour of

1. PANCHAYAT SAMITIS OF ODISHA STATE

Rs.565866958/- (Rupees Fifty Six Crore Fifty Eight
Lakh Sixty Six Thousand Nine Hundred Fifty Eight
Only.)

as per the details given in annexure.



Specific Terms and Conditions:

1. The above fund shall be utilized as per this Department letter No.14339 dt.11.09.2020, No. 13477 dt.24.06.2024 and No. 31142 dt.31.12.2024.
2. The DDO-cum-Joint Secretary, PR & DW Department is hereby declared as Drawing and Disbursing Officer under the head of account, "Demand No.-17- 3054- Roads and Bridges-04-District and other Roads- 337- Road Works- 3467- Maintenance/ Improvement of Road Infrastructure under the award of 5 th SFC-41072-Grants to Panchayati Raj Institutions- 918- Grant-in-aid-General (Non-salary)". He is requested to draw the sanctioned amount and credit the approved amount to the PL Account of Panchayat Samiti as per their share enclosed at Annexure-A under the scheme ID 103 (5th SFC Assignment of Taxes- Maintenance of Road Infrastructure out of MV Tax).
3. The work is to be executed out of approved list of projects for FY 2024-25 as per guidelines issued by Department from time to time and Convergence Planning be prepared for better execution of projects.
4. The End Use Report of the said grant shall be furnished by the BDOs to E.O., ZPs of the concerned district and in term the EO, ZP shall furnish the consolidated End Use Report to this Department duly countersigned by the Collector-cum-CEO.
5. The detailed account of expenditure shall be maintained by the B.D.O.s concerned. It shall remain open to audit by the authorized auditors and for inspection by the officers of this Department as well as test check by the Accountant General, Odisha, Bhubaneswar and any other agency authorized by the Government at their discretion.
6. Under no circumstances, funds released shall be utilized for any purpose other than those specified in the instructions issued by this Department and guidelines approved by Finance Department.

Yours Faithfully,

F.A.-cum-Special Secretary, PR & DW Department

Signature valid



Signature valid

Digitally Signed
Name: MANUMATH S
Date: 15-Jan-2025 14:50
Reason: D-Signature Department Approver
Location: IFMS(Oolina)

Annexure to Schedule-I

1. Saction Order No. 202468998835 Date NA with File No. PR-SFC-SCHEME-0032-2020
2. Sl. of GIA register maintained by the Sanction Authority / Counter Signing Authority

1. Name of the Grantee : GOPRDINSOTH0006 PANCHAYAT SAMITIS OF ODISHA STATE
2. Category of Grantee : Institutions(Category)- Other Institutions(Sub-category)
3. Purpose of the Grant : Sanction of funds for "Maintenance and Improvement of Road Infrastructure (out of MV Tax)" under the award of 5th SFC for F.Y. 2024-25. (2nd Installment)
4. Whether conditional /unconditional. Conditional If conditional specify conditions:
The Fund shall be utilized as per the guidelines issued by this Department.
5. Amount sanctioned in cash : Rs. 565866958
6. Amount sanctioned in kind (Specify in value and in quantitative terms) Rs. 0
7. Whether Recurring/ Non-Recurring : Non-Recurring
8. Break-up of the Grant-in-aid (drawl is to be made separately for salary, Non-salary (Others) and creation of Capital Asset)

Salary	Non-Salary(Others)	For creation of Capital	Total
	565866958		565866958

9. Time limit is 31/03/2025 for utilization of GIA now sanctioned:-
10. Whether Grant-in-aid Register maintained by the Countersigning officer/ Drawing & Disbursing Officer:Yes

11. Designation of the Countersigning Officer : Commissioner-cum-Secretary, PR & DW Department
12. Designation of the drawing and disbursement officer: OLSPRD001 -- UNDER SECRETARY TO GOVT., PANCHAYATI RAJ & DRINKING WATER DEPARTMENT, BHUBANESWAR
13. Name of the Treasury/ Special Treasury/ Sub-Treasury in which GIA bill is to be presented for drawl: 1892 - Bhubaneswar Special Treasury No II OLA Campus
14. Detailed Head of Accounts under which Expenditure is to be booked.

Grants No.	Major Head	Sub-Major Head	Minor Head	Sub Head	Detailed Head	Object Head	NP/SP/CP /CSP	(Sector)State/Di st/None	Charged/ Voted	Normal/ TASP/SCSP
17	3054	04	337	3467	41072	918	SFC	None	Voted	NORMAL

15. Cumulative amount of Grant-in-aid available with the Grantee Institution for expenditure during the Year.

I. Opening balance of the unspent balance as on 1st day of April of the year.	Rs.	0
II. Fund so far sanctioned/ released during the year.	Rs.	0
III. Fund now sanctioned in this year.	Rs.	565866958
IV. Total fund available with the Grantee during the current financial year (i + ii + iii)	Rs.	<u>565866958</u>

16. Expenditure so far incurred during the year up to	Rs.	0
17. Balance available for expenditure during the year [15(iv)-16]	Rs.	<u>565866958</u>
18. Whether U.C. is required to be furnished		Required

19. Utilisation Certificate furnished so far during the year under Report (i+ii+iii)

- I. For the year (t-2)
- II. For the year (t-1)

Signature valid

Digitally Signed.
Name: MANUMATH S... 0
Date: 15-Jan-2025 14:50
Reason: D-Sign... Department Approver
Location: IFMS(Odisha)

III. For the year t, if any, (year under report or current financial year) Rs. 0

20. Balance U.C. pending:

a. As on 1st April of the year t (year under report or current financial year) Rs. 0

b. Balance U.C. pending so far as on date of sanction [20(a)-19(III)] Rs. 0

21. Whether audited statement of expenditure is required to be furnished, if so indicate the details. Yes
The detail amount of expenditure shall be audited.

22. Other Condition & Stipulation.

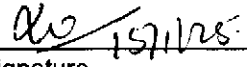
I. Whether the Grant-in-aid is subject to audit/test check by the Accountant General. Yes

II. Assets created should not, without prior sanction of Government be disposed of encumbered or utilized for the purpose other than for which Grant-in-aid are sanctioned.

III. The achievement cum performance report should be furnished in annexure VII to FD.O.M. No-FIN-COD-Rule-0006/-2014-F/21241 dt.17-07-2014 along with the UC.

IV. The grantee institution and the Sanctioning Authority should maintain Asset Register in the format.

23. Name and Designation of Sanctioning Authority: Shri S.N. Girish, IAS, Commissioner-cum-Secretary, PR & DW Department


Signature

Name
Designation of the Sanction Issuing Authority
S.N. GIRISH
Commissioner-cum-Secy. to Govt.
P.R. & D.W. Department

Memo Number 1131, Date 15-01-2023

Copy forwarded to THE DDO-CUM-JOINT SECRETARY, PR & DW DEPARTMENT for information and necessary action. He is requested to generate bill and disburse the allotted amount to the corresponding Panchayat Samiti PL accounts as per the list enclosed at Annexure-"A".

F.A.-cum-Special Secretary, PR & DW
Department

Memo Number 1132, Date 15-01-2023

Copy forwarded to SPECIAL TREASURY, OLA CAMPUS-II for information and necessary action.

F.A.-cum-Special Secretary, PR & DW
Department

Signature valid

Digitally Signed.
Name: MANU MATH S...
Date: 15-Jan-2023 14:50
Reason: D-Sign... Department Approver
Location: IFMS(O...)

Memo Number 1133 , Date 15-01-2023

Copy forwarded to ALL COLLECTOR-CUM-CEO / CDO-CUM-EO, ZILLA PARISHAD (EXCEPT NABARANGPUR) / ALL RDCS for information and necessary action.

F.A.-cum-Special Secretary, PR & DW
Department

Memo Number 1134 , Date 15-01-2023

Copy forwarded to THE TREASURY OFFICER, DISTRICT TREASURY/SUB-TREASURY/SPL. TREASURY for information and necessary action.

F.A.-cum-Special Secretary, PR & DW
Department

Memo Number 1135 , Date 15-01-2023

Copy forwarded to ALL B.D.O.S/ D.P.O.S (EXCEPT NABARANGPUR) for information and necessary action.

F.A.-cum-Special Secretary, PR & DW
Department

Memo Number 1136 , Date 15-01-2023

Copy forwarded to THE ACCOUNTANT GENERAL (G & SS AUDIT) ODISHA, BHUBANESWAR/SR. DAG(A&A), ODISHA/ DEPUTY DIRECTOR, LOCAL FUND AUDIT, ODISHA / FINANCE DEPARTMENT (5TH SFC CELL) for information and necessary action.

F.A.-cum-Special Secretary, PR & DW
Department

Memo Number 1137 , Date 15-01-2023

Copy forwarded to PLAN & BUDGET SECTION/ ACCOUNTS-II SECTION / FUND MONITORING CELL / MIS SECTION/ AUDIT SECTION / TECHNICAL CELL/ GUARD FILE (5 COPIES) for information and necessary action.

F.A.-cum-Special Secretary, PR & DW
Department

Memo Number 1138 , Date 15-01-2023

Copy forwarded to CFC/SFC SECTION for information and necessary action.

F.A.-cum-Special Secretary, PR & DW
Department

Signature valid

Digitally Signed
Name: MANUMATH SINGHI
Date: 15-Jan-2023 11:50
Reason: D-Sign Department Approver
Location: IFMS(Odisha)

2nd Installment**Abstract on District-wise sanction of funds under Maintenance and Improvement of Road Infrastructure (out of MV Tax) under 5th SFC (Assignment of Taxes) for F.Y. 2024-25 (Fig. in Rs.)**

Sl. No.	Name of the District	Funds Sanctioned
1	Angul	20984850
2	Balasore	15575422
3	Bargarh	23596298
4	Bhadrak	16774412
5	Bolangir	29565322
6	Boudh	6435354
7	Cuttack	34318304
8	Deogarh	6528620
9	Dhenkanal	19772392
10	Gajapati	13291738
11	Ganjam	46662798
12	Jagatsinghpur	18280136
13	Jajpur	26394278
14	Jharsuguda	7274748
15	Kalahandi	26860608
16	Kandhamal	15437038
17	Kendrapara	22523234
18	Keonjhar	24185198
19	Khurdha	17320540
20	Koraput	21607420
21	Malkangiri	9494950
22	Mayurbhanj	28432662
23	Nayagarh	17707072
24	Nuapada	12217846
25	Puri	19679126
26	Rayagada	16787880
27	Sambalpur	12870708
28	Sonepur	10165994
29	Sundargarh	25122010
Total		565866958

(Rupees Fifty Six Crore Fifty Eight Lakh Sixty Six Thousand Nine Hundred Fifty Eight) only

N.B: Funds sanctioned as per approval of projects accorded vide this Department letter No.31142 dt.31.12.2024.

m 1116
15/01/2025
F.A.-cum-Special Secretary to Govt.,

PR & DW Department

FA-cum-Spl. Secy. to Govt.

P.R. & D.W. Department

Annexure-A

Sanction and release of funds under Maintenance and Improvement of Road Infrastructure (out of MV Tax) under 5th SFC (Assignment of Taxes) for FY 2024-25 (Fig. in Rs.)							
Sl. No	Name of the District	Name of the Block	Total Entitlement	No.of approved projects	Funds approved against the projects	Funds Sanctioned earlier (in 1st Installment)	Funds Sanctioned (2nd Installment)
1	Angul	Angul	6342088	34	6342088	3171044	3171044
2	Angul	Athamallik	4476768	8	4476768	2238384	2238384
3	Angul	Banarpal	6528620	35	6528620	3264310	3264310
4	Angul	Chhendipada	6342088	14	6342088	3171044	3171044
5	Angul	Kaniha	5036364	14	5036364	2518182	2518182
6	Angul	Kishorenagar	4290236	23	4290236	2145118	2145118
7	Angul	Pallahara	5036364	13	5036364	2518182	2518182
8	Angul	Talcher	3917172	12	3917172	1958586	1958586
9	Balasore	Bahanaga	4476768	24	4476768	2238384	2238384
10	Balasore	Baliapal	5222896	28	5222896	2611448	2611448
11	Balasore	Basta	5782492	31	5782492	2891246	2891246
12	Balasore	Jaleswar	6528620	53	6528620	3264310	3264310
13	Balasore	Nilgiri	4663300	25	4663300	2331650	2331650
14	Balasore	Soro	4476768	24	4476768	2238384	2238384
15	Bargarh	Ambabhona	2797980	14	2797980	1398990	1398990
16	Bargarh	Attabira	4476768	8	4476768	2238384	2238384
17	Bargarh	Bargarh	5036364	12	5036364	2518182	2518182
18	Bargarh	Barpali	4290236	10	4290236	2145118	2145118
19	Bargarh	Bhatli	2984512	6	2984512	1492256	1492256
20	Bargarh	Bheden	3917172	13	3917172	1958586	1958586
21	Bargarh	Bijepur	4290236	14	4290236	2145118	2145118

22	Bargarh	Gaisilet	3544108	7	3544108	1772054	1772054
23	Bargarh	Jharbandh	2611448	9	2611448	1305724	1305724
24	Bargarh	Rajborasambar	4103704	9	4103704	2051852	2051852
25	Bargarh	Paikmal	4103704	10	4103704	2051852	2051852
26	Bargarh	Sohela	5036364	7	5036364	2518182	2518182
27	Bhadrak	Basudevpur	6715152	31	6515152	3357576	3157576
28	Bhadrak	Bhadrak	6715152	45	6715152	3357576	3357576
29	Bhadrak	Bhandaripokhari	4290236	23	4290236	2145118	2145118
30	Bhadrak	Bonth	4663300	25	4663300	2331650	2331650
31	Bhadrak	Dhamnagar	5782492	31	5782492	2891246	2891246
32	Bhadrak	Tihidi	5782492	31	5782492	2891246	2891246
33	Bolangir	Agalpur	3730640	11	3730640	1865320	1865320
34	Bolangir	Balangir	4663300	14	4663300	2331650	2331650
35	Bolangir	Bangomunda	4849832	8	4849832	2424916	2424916
36	Bolangir	Belpada	4476768	7	4476768	2238384	2238384
37	Bolangir	Deogaon	4849832	10	4849832	2424916	2424916
38	Bolangir	Gudvella	2424916	13	2424916	1212458	1212458
39	Bolangir	Khaprakhol	3917172	10	3917172	1958586	1958586
40	Bolangir	Loisingha	3730640	11	3730640	1865320	1865320
41	Bolangir	Muribahal	4103704	21	4103704	2051852	2051852
42	Bolangir	Patnagarh	5595960	10	5595960	2797980	2797980
43	Bolangir	Puintala	4663300	12	4663300	2331650	2331650
44	Bolangir	Saintala	4103704	10	4103704	2051852	2051852
45	Bolangir	Titlagarh	4476768	14	4476768	2238384	2238384
46	Bolangir	Tureikela	3544108	9	3544108	1772054	1772054
47	Boudh	Boudh	4290236	23	4290236	2145118	2145118

48	Boudh	Harabhanga	4103704	22	4103704	2051852	2051852
49	Boudh	Kantamal	4476768	24	4476768	2238384	2238384
50	Cuttack	Athagarh	6342088	21	5872174	3171044	2701130
51	Cuttack	Banki	3730640	25	3730640	1865320	1865320
52	Cuttack	Banki-Dompada	3171044	16	3171044	1585522	1585522
53	Cuttack	Baramba	7088216	25	7088216	3544108	3544108
54	Cuttack	Baranga	2984512	16	2984512	1492256	1492256
55	Cuttack	Cuttack Sadar	4290236	23	4290236	2145118	2145118
56	Cuttack	Kantapada	2611448	14	2611448	1305724	1305724
57	Cuttack	Mahanga	6901684	37	6901684	3450842	3450842
58	Cuttack	Narsinghpur	6901684	38	6901684	3450842	3450842
59	Cuttack	Niali	4290236	6	4290236	2145118	2145118
60	Cuttack	Nischintakoili	7647812	39	7647812	3823906	3823906
61	Cuttack	Salipur	6528620	35	6528620	3264310	3264310
62	Cuttack	Tangi-Choudwar	4476768	21	4476768	2238384	2238384
63	Cuttack	Tigiria	2611448	14	2611448	1305724	1305724
64	Deogarh	Barkote	4476768	10	4476768	2238384	2238384
65	Deogarh	Reamal	4849832	5	4849832	2424916	2424916
66	Deogarh	Tileibani	3730640	11	3730640	1865320	1865320
67	Dhenkanal	Bhuban	3357576	14	3357576	1678788	1678788
68	Dhenkanal	Gondia	5409428	20	5409428	2704714	2704714
69	Dhenkanal	Hindol	6528620	35	6528620	3264310	3264310
70	Dhenkanal	Kamakhyanagar	4103704	22	4103704	2051852	2051852
71	Dhenkanal	Kankadahad	3917172	13	3917172	1958586	1958586
72	Dhenkanal	Odapada	5222896	17	5222896	2611448	2611448
73	Dhenkanal	Parjang	5409428	13	5409428	2704714	2704714

74	Dhenkanal	Sadar Dhenkanal	5595960	15	5595960	2797980	2797980
75	Gajapati	Gosani	3917172	9	3917172	1958586	1958586
76	Gajapati	Gumma	3730640	16	3730640	1865320	1865320
77	Gajapati	Kasinagar	2238384	12	2238384	1119192	1119192
78	Gajapati	Mohana	7274748	14	6669852	3637374	3032478
79	Gajapati	Nuagada	3544108	9	3544108	1772054	1772054
80	Gajapati	R.Udayagiri	3171044	16	3171044	1585522	1585522
81	Gajapati	Rayagada	3917172	13	3917172	1958586	1958586
82	Ganjam	Aska	5036364	13	5036364	2518182	2518182
83	Ganjam	Beguniapada	4290236	22	4290236	2145118	2145118
84	Ganjam	Bellaguntha	3357576	18	3357576	1678788	1678788
85	Ganjam	Bhanjanagar	4103704	15	4103704	2051852	2051852
86	Ganjam	Buguda	3917172	13	3917172	1958586	1958586
87	Ganjam	Chhatrapur	3357576	11	3357576	1678788	1678788
88	Ganjam	Chikiti	3171044	6	3171044	1585522	1585522
89	Ganjam	Dharakote	3357576	20	3357576	1678788	1678788
90	Ganjam	Digapahandi	4663300	6	4663300	2331650	2331650
91	Ganjam	Ganjam	2797980	7	2797980	1398990	1398990
92	Ganjam	Hinjilicut	3917172	21	3917172	1958586	1958586
93	Ganjam	J.N.Prasad	4663300	22	4663300	2331650	2331650
94	Ganjam	K.S.Nagar	3917172	21	3917172	1958586	1958586
95	Ganjam	Khallikote	5409428	29	5409428	2704714	2704714
96	Ganjam	Kukudakhandi	4103704	20	4103704	2051852	2051852
97	Ganjam	Patrapur	4290236	13	4290236	2145118	2145118
98	Ganjam	Polosara	4849832	23	4849832	2424916	2424916
99	Ganjam	Purushhotampur	4849832	9	4849832	2424916	2424916

100	Ganjam	Rangeilunda	5969024	23	5719024	2984512	2734512
101	Ganjam	Sanakhemundi	4849832	23	4849832	2424916	2424916
102	Ganjam	Sheragada	4103704	13	4103704	2051852	2051852
103	Ganjam	Surada	4849832	8	4849832	2424916	2424916
104	Jagatsinghpur	Balikuda	5595960	13	5595960	2797980	2797980
105	Jagatsinghpur	Biridi	3917172	13	3917172	1958586	1958586
106	Jagatsinghpur	Erasama	4663300	11	4663300	2331650	2331650
107	Jagatsinghpur	Jagatsinghpur	5595960	21	5595960	2797980	2797980
108	Jagatsinghpur	Kujanga	5222896	28	5222896	2611448	2611448
109	Jagatsinghpur	Naugaon	2984512	16	2984512	1492256	1492256
110	Jagatsinghpur	Raghunathpur	3544108	19	3544108	1772054	1772054
111	Jagatsinghpur	Tirtol	5409428	28	5222896	2704714	2518182
112	Jajpur	Barchana	8020876	43	8020876	4010438	4010438
113	Jajpur	Bari	5409428	18	5409428	2704714	2704714
114	Jajpur	Binjharpur	5409428	15	5409428	2704714	2704714
115	Jajpur	Danagadi	4290236	5	4290236	2145118	2145118
116	Jajpur	Dasarathpur	6528620	42	6528620	3264310	3264310
117	Jajpur	Dharmasala	8393940	30	8393940	4196970	4196970
118	Jajpur	Jajpur	4849832	17	4849832	2424916	2424916
119	Jajpur	Rasulpur	5222896	23	5222896	2611448	2611448
120	Jajpur	Sukinda	4663300	5	4663300	2331650	2331650
121	Jharsuguda	Jharsuguda	3171044	9	3171044	1585522	1585522
122	Jharsuguda	Kirmira	1492256	3	1492256	746128	746128
123	Jharsuguda	Kolabira	1678788	3	1678788	839394	839394
124	Jharsuguda	Laikera	2051852	7	2051852	1025926	1025926
125	Jharsuguda	Lakhanpur	6155556	18	6155556	3077778	3077778

126	Kalahandi	Bhawanipatna	6715152	20	6715152	3357576	3357576
127	Kalahandi	Dharamgarh	4476768	10	4476768	2238384	2238384
128	Kalahandi	Golamunda	5222896	6	5222896	2611448	2611448
129	Kalahandi	Junagarh	6342088	22	6342088	3171044	3171044
130	Kalahandi	Kalampur	2051852	8	2051852	1025926	1025926
131	Kalahandi	Karlamunda	2238384	6	2238384	1119192	1119192
132	Kalahandi	Kesinga	4849832	18	4849832	2424916	2424916
133	Kalahandi	Koksara	4103704	10	4103704	2051852	2051852
134	Kalahandi	Lanjigarh	4849832	15	4849832	2424916	2424916
135	Kalahandi	M.Rampur	3544108	12	3544108	1772054	1772054
136	Kalahandi	Narla	4849832	10	4849832	2424916	2424916
137	Kalahandi	Th.Rampur	4476768	14	4476768	2238384	2238384
138	Kandhamal	Balliguda	2611448	7	2100000	1305724	794276
139	Kandhamal	Chakapada	2238384	11	2238384	1119192	1119192
140	Kandhamal	Daringibadi	4663300	14	4663300	2331650	2331650
141	Kandhamal	G.Udayagiri	1492256	8	1492256	746128	746128
142	Kandhamal	K.Nuagaon	2611448	4	2611448	1305724	1305724
143	Kandhamal	Khajuripada	2611448	9	2611448	1305724	1305724
144	Kandhamal	Kotagarh	2797980	10	2797980	1398990	1398990
145	Kandhamal	Phiringia	4476768	22	4476768	2238384	2238384
146	Kandhamal	Phulbani	2051852	5	2051852	1025926	1025926
147	Kandhamal	Raikia	2238384	7	2238384	1119192	1119192
148	Kandhamal	Tikabali	2051852	8	2051852	1025926	1025926
149	Kandhamal	Tumudibandha	2051852	3	2051852	1025926	1025926
150	Kendrapara	Aul	6342088	32	6042088	3171044	2871044
151	Kendrapara	Derabish	4849832	23	4849832	2424916	2424916

152	Kendrapara	Garadpur	3357576	15	3357576	1678788	1678788
153	Kendrapara	Kendrapara	5036364	31	5036364	2518182	2518182
154	Kendrapara	Mahakalapada	5782492	15	5782492	2891246	2891246
155	Kendrapara	Marsaghai	4476768	20	4476768	2238384	2238384
156	Kendrapara	Pattamundai	5782492	19	5382492	2891246	2491246
157	Kendrapara	Rajkanika	5409428	19	5409428	2704714	2704714
158	Kendrapara	Rajnagar	5409428	21	5409428	2704714	2704714
159	Keonjhar	Anandpur	3357576	9	3357576	1678788	1678788
160	Keonjhar	Banspal	3917172	18	3917172	1958586	1958586
161	Keonjhar	Champua	4103704	21	3917172	2051852	1865320
162	Keonjhar	Ghasipura	4663300	21	4663300	2331650	2331650
163	Keonjhar	Ghatgaon	5036364	21	5036364	2518182	2518182
164	Keonjhar	Harichandanpur	4663300	12	4663300	2331650	2331650
165	Keonjhar	Hatadihi	5782492	12	4782492	2891246	1891246
166	Keonjhar	joda	3544108	19	3544108	1772054	1772054
167	Keonjhar	Keonjhar	4663300	25	4663300	2331650	2331650
168	Keonjhar	Patna	3730640	14	3454220	1865320	1588900
169	Keonjhar	Sabarpada	3730640	20	3730640	1865320	1865320
170	Keonjhar	Telkoi	4103704	11	4103704	2051852	2051852
171	Khurdha	Balianta	2984512	16	2984512	1492256	1492256
172	Khurdha	Balipatna	3171044	17	3171044	1585522	1585522
173	Khurdha	Banpur	3171044	13	3171044	1585522	1585522
174	Khurdha	Begunia	3917172	17	3917172	1958586	1958586
175	Khurdha	Bologarh	3544108	8	3144108	1772054	1372054
176	Kburdha	Bhubaneswar	3730640	19	3730640	1865320	1865320
177	Khurdha	Chilika	3171044	17	3171044	1585522	1585522

178	Khurdha	Jatni	2797980	15	2797980	1398990	1398990
179	Khurdha	Khurdha	4103704	12	4103704	2051852	2051852
180	Khurdha	Tangi	4849832	19	4849832	2424916	2424916
181	Koraput	Bandhugaon	2424916	8	2424916	1212458	1212458
182	Koraput	Boipariguda	3730640	10	3454220	1865320	1588900
183	Koraput	Borigumma	5782492	16	5782492	2891246	2891246
184	Koraput	Dasmanthpur	2984512	9	2684512	1492256	1192256
185	Koraput	Jeypore	4103704	9	4103704	2051852	2051852
186	Koraput	Koraput	2611448	9	2611448	1305724	1305724
187	Koraput	Kotpad	3171044	9	3171044	1585522	1585522
188	Koraput	Kundra	2984512	8	2984512	1492256	1492256
189	Koraput	Lamtaput	2797980	9	2797980	1398990	1398990
190	Koraput	Laxmipur	2424916	4	2224916	1212458	1012458
191	Koraput	Nandapur	4290236	13	4290236	2145118	2145118
192	Koraput	Narayanpatna	1678788	4	1678788	839394	839394
193	Koraput	Pottangi	2611448	4	2611448	1305724	1305724
194	Koraput	Semiliguda	3171044	17	3171044	1585522	1585522
195	Malkangiri	Chitrakonda	3357576	6	2500000	1678788	821212
196	Malkangiri	Kalimela	4290236	9	4290236	2145118	2145118
197	Malkangiri	Khairaput	2051852	4	2051852	1025926	1025926
198	Malkangiri	Korukonda	2238384	7	2238384	1119192	1119192
199	Malkangiri	Malkangiri	3544108	6	3544108	1772054	1772054
200	Malkangiri	Mathili	3730640	8	3730640	1865320	1865320
201	Malkangiri	Podia	1492256	2	1492256	746128	746128
202	Mayurbhanj	Bahalda	2238384	7	2038384	1119192	919192
203	Mayurbhanj	Bangiriposi	3544108	19	3544108	1772054	1772054

204	Mayurbhanj	Baripada	2051852	7	2051852	1025926	1025926
205	Mayurbhanj	Bijatala	2238384	12	2238384	1119192	1119192
206	Mayurbhanj	Bisoi	2424916	13	2424916	1212458	1212458
207	Mayurbhanj	Jamda	1865320	6	1865320	932660	932660
208	Mayurbhanj	Jashipur	3730640	7	3730640	1865320	1865320
209	Mayurbhanj	Karanja	2797980	15	2797980	1398990	1398990
210	Mayurbhanj	Khunta	2611448	8	2611448	1305724	1305724
211	Mayurbhanj	Kuliana	3171044	13	3171044	1585522	1585522
212	Mayurbhanj	Kusumi	2611448	14	2611448	1305724	1305724
213	Mayurbhanj	Morada	3730640	9	3357576	1865320	1492256
214	Mayurbhanj	Rainrangpur	1678788	8	1678788	839394	839394
215	Mayurbhanj	Raruan	2238384	12	2238384	1119192	1119192
216	Mayurbhanj	Rasgovindpur	2984512	13	2984512	1492256	1492256
217	Mayurbhanj	Saraskana	3171044	10	3171044	1585522	1585522
218	Mayurbhanj	Shamakhunta	2611448	9	2611448	1305724	1305724
219	Mayurbhanj	Sukruli	1865320	10	1865320	932660	932660
220	Mayurbhanj	Suliapada	2984512	16	2984512	1492256	1492256
221	Mayurbhanj	Thakurmunda	3357576	7	3357576	1678788	1678788
222	Mayurbhanj	Tiring	1865320	5	1865320	932660	932660
223	Mayurbhanj	Udala	2238384	11	2238384	1119192	1119192
224	Nayagarh	Bhapur	3730640	20	3730640	1865320	1865320
225	Nayagarh	Daspalla	3730640	12	3730640	1865320	1865320
226	Nayagarh	Gania	1492256	9	1492256	746128	746128
227	Nayagarh	Khandapada	4103704	18	3903704	2051852	1851852
228	Nayagarh	Nayagarh	5409428	29	5409428	2704714	2704714
229	Nayagarh	Nuagaon	4103704	22	4103704	2051852	2051852

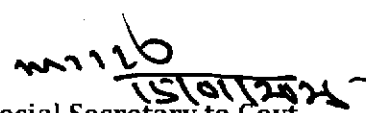
230	Nayagarh	Odagaon	6715152	29	6715152	3357576	3357576
231	Nayagarh	Ranpur	6901684	36	6715152	3450842	3264310
232	Nuapada	Boden	2797980	9	2797980	1398990	1398990
233	Nuapada	Khariar	4849832	14	4849832	2424916	2424916
234	Nuapada	Komna	5969024	16	5969024	2984512	2984512
235	Nuapada	Nuapada	5782492	15	5782492	2891246	2891246
236	Nuapada	Sinapali	5036364	15	5036364	2518182	2518182
237	Puri	Astaranga	2797980	10	2797980	1398990	1398990
238	Puri	Delanga	3917172	21	3917172	1958586	1958586
239	Puri	Gop	5782492	27	5782492	2891246	2891246
240	Puri	Kakatpur	2984512	5	2984512	1492256	1492256
241	Puri	Kanas	5222896	28	5222896	2611448	2611448
242	Puri	Krushna Prasad	3917172	25	3917172	1958586	1958586
243	Puri	Nimapada	5969024	32	5969024	2984512	2984512
244	Puri	Pipili	4663300	24	4476768	2331650	2145118
245	Puri	Satyabadi	4476768	24	4476768	2238384	2238384
246	Rayagada	Bissam Cuttack	3917172	23	3917172	1958586	1958586
247	Rayagada	Chandrapur	1492256	8	1492256	746128	746128
248	Rayagada	Gudari	1678788	9	1678788	839394	839394
249	Rayagada	Gunupur	3544108	19	3544108	1772054	1772054
250	Rayagada	Kalyansinghpur	2611448	14	2611448	1305724	1305724
251	Rayagada	Kashipur	4476768	24	4476768	2238384	2238384
252	Rayagada	Kolnara	3171044	16	2984512	1585522	1398990
253	Rayagada	Muniguda	3171044	16	3171044	1585522	1585522
254	Rayagada	Padmapur	2424916	13	2424916	1212458	1212458
255	Rayagada	Ramanaguda	2238384	12	2238384	1119192	1119192

256	Rayagada	Rayagada	5222896	28	5222896	2611448	2611448
257	Sambalpur	Bamra	3171044	5	3171044	1585522	1585522
258	Sambalpur	Dhankauda	1678788	3	1678788	839394	839394
259	Sambalpur	Jamankira	3917172	4	3917172	1958586	1958586
260	Sambalpur	Jujomura	3357576	7	3357576	1678788	1678788
261	Sambalpur	Kuchinda	3171044	7	3171044	1585522	1585522
262	Sambalpur	Maneswar	2238384	3	2238384	1119192	1119192
263	Sambalpur	Naktideul	2611448	8	2611448	1305724	1305724
264	Sambalpur	Rairakhola	2611448	6	2611448	1305724	1305724
265	Sambalpur	Rengali	2984512	4	2984512	1492256	1492256
266	Sonepur	Binka	2984512	16	2984512	1492256	1492256
267	Sonepur	Biramaharajpur	2797980	15	2797980	1398990	1398990
268	Sonepur	Dunguripali	4849832	26	4849832	2424916	2424916
269	Sonepur	Sonepur	2611448	6	2611448	1305724	1305724
270	Sonepur	Tarbha	3917172	7	3917172	1958586	1958586
271	Sonepur	Ullunda	3171044	10	3171044	1585522	1585522
272	Sundargarh	Balisankara	3544108	19	3544108	1772054	1772054
273	Sundargarh	Bargaon	2797980	6	2797980	1398990	898990
274	Sundargarh	Bisra	2611448	14	2611448	1305724	1305724
275	Sundargarh	Bonaigarh	2424916	8	2424916	1212458	1212458
276	Sundargarh	Gurundia	2424916	8	2424916	1212458	1212458
277	Sundargarh	Hemgir	3544108	9	3544108	1772054	1772054
278	Sundargarh	Koira	2797980	8	2797980	1398990	1398990
279	Sundargarh	Kuarmunda	3730640	10	3730640	1865320	1865320
280	Sundargarh	Kutra	2984512	8	2984512	1492256	1492256
281	Sundargarh	Lahunipara	3171044	6	3171044	1585522	1585522

282	Sundargarh	Lathikata	3357576	9	3357576	1678788	1678788
283	Sundargarh	Lephripara	3171044	8	3171044	1585522	1585522
284	Sundargarh	Nuagaon	3730640	14	3730640	1865320	1865320
285	Sundargarh	Rajgangpur	3730640	9	3330640	1865320	1465320
286	Sundargarh	Sadar	2984512	6	2984512	1492256	1492256
287	Sundargarh	Subdega	2611448	6	2611448	1305724	1305724
288	Sundargarh	Tangarpali	2426508	8	2426508	1213254	1213254
TOTAL			1149038712	4326	1140386314	574519356	565866958

(Rupees Fifty Six Crore Fifty Eight Lakh Sixty Six Thousand Nine Hundred Fifty Eight) only

N.B: Funds sanctioned as per approval of projects accorded vide this Department letter No.31142 dt.31.12.2024.


 F.A.-cum-Special Secretary to Govt.,

PR & DW Department

FA-cum-Spl. Secy. to Govt.
 P.R. & D.W. Department